

ORDER NO. _____

AN ORDER OF THE COMMISSIONERS COURT OF CALLAHAN COUNTY, TEXAS APPROVING: (1) THE REDISTRICTING OF THE COUNTY'S COMMISSIONER PRECINCTS; (2) ESTABLISHING NEW BOUNDARY LINES FOR SAID PRECINCTS BASED ON THE 2020 UNITED STATES CENSUS DATA FOR COUNTY ELECTIONS; AND (3) PROVIDING FOR AN EFFECTIVE DATE AND COMPLIANCE WITH THE TEXAS OPEN MEETINGS ACT.

WHEREAS, Callahan County, Texas ("County") is a duly organized and operating county of the State of Texas pursuant to the constitution and laws of Texas, and further, the Callahan County Commissioners Court ("Commissioners Court") is its governing body; and

WHEREAS, the Commissioners Court has certain responsibilities for redistricting under federal and state law, including but not limited to: Amendments 14 and 15 of the United States Constitution; section 2 of the United States Voting Rights Act, 52 U.S.C.A. § 10301; article 5, section 18 of the Texas Constitution; § 81.021 of the Texas Local Government Code; §§ 2058.001 and 2058.002 of the Texas Government Code; and other authority; and

WHEREAS, the results of the 2020 federal Census have been considered and indicate that the County's commissioner precincts are sufficiently out of population balance to require redistricting in order to comply with the "one person-one vote" principle established by the United States Constitution and other federal authority; and

WHEREAS, the County engaged the law firm of Bickerstaff Heath Delgado Acosta LLP of Austin, Texas to act as the County's redistricting consultant, including advising and assisting the Commissioners Court in preparation of a new redistricting plan (for county commissioner precinct boundary lines) in compliance with applicable requirements of state and federal law; and

WHEREAS, on October 4, 2021, the Commissioners Court adopted (1) redistricting criteria to assist the County and the public in developing redistricting plans which comply with applicable federal and state laws, and the adopted redistricting criteria were applied in the development of the County's new redistricting plan hereafter described, and (2) redistricting guidelines regarding the submission of comments and proposed plans by the public, to ensure the ability of the County to timely receive and adequately consider them; and

WHEREAS, during the redistricting process the County provided notice to the public of its proposed discussions and development of a redistricting plan through meeting agendas posted in compliance with the Texas Open Meetings Act, and through notices posted on the County's website and at the County courthouse regarding public meetings and hearings; and

WHEREAS, the Commissioners Court has considered the proposed redistricting plan at (1) public Commissioners Court meetings on October 4, 2021, October 18, 2021, and this date, and (2) a public hearing on October 18, 2021, and has considered oral testimony, written comments, and/or reports and comments from the public and the County's redistricting consultants

and County staff regarding various proposed plans or issues regarding the reconfiguration of the County's commissioner precincts; and


WHEREAS, the Commissioners Court finds that approval and adoption of the new and revised County commissioner precinct districting plan, as hereafter described, including the attached exhibits, is in the best interest of the citizens of the County, complies with the adopted redistricting criteria, and is believed to comply with all state and federal requirements;

NOW, THEREFORE, BE IT RESOLVED AND ORDERED by the Commissioners Court of Callahan County, Texas, for and on behalf of said County and in the public interest, as follows:


- (1) Unless otherwise designated, the past, present, or future tense shall each include the other, the masculine, feminine, or neuter gender shall each include the other, and the singular and plural number shall each include the other where necessary for a correct meaning.
- (2) All statements made in the caption and preliminary recitals of this order, and all attached documents, are incorporated by reference.
- (3) Regarding the commissioner precinct boundaries, it is ordered that:
 - (a) the existing commissioner precinct boundary lines for the County are hereby amended and revised, and the new County commissioner districting plan is hereby approved, as described by the maps attached as **Exhibit A**, and as further described by the population and demographic data tables for said new precincts attached as **Exhibit B**;
 - (b) the new County commissioner precinct boundaries as described in **Exhibit A** are hereby approved, adopted, and designated to define the County's four commissioner precincts from and after the Effective Date of this order; and
 - (c) **Exhibits A and B** shall be filed and maintained in the office of the County Clerk.
- (4) **Effective Date:** This order shall take and be given effect on January 1, 2022.
- (5) This order was approved at a public meeting held in compliance with Chapter 551 of the Texas Government Code, the Texas Open Meetings Act.

ORDERED, APPROVED, AND ADOPTED on the 8th day of November, 2021.


**THE COMMISSIONERS COURT OF
CALLAHAN COUNTY, TEXAS**



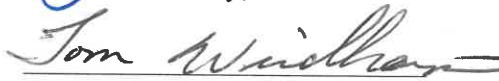
County Judge
Callahan County, Texas




County Commissioner, Precinct 1
Callahan County, Texas



County Commissioner, Precinct 2
Callahan County, Texas




County Commissioner, Precinct 3
Callahan County, Texas



County Commissioner, Precinct 4
Callahan County, Texas

ATTEST:

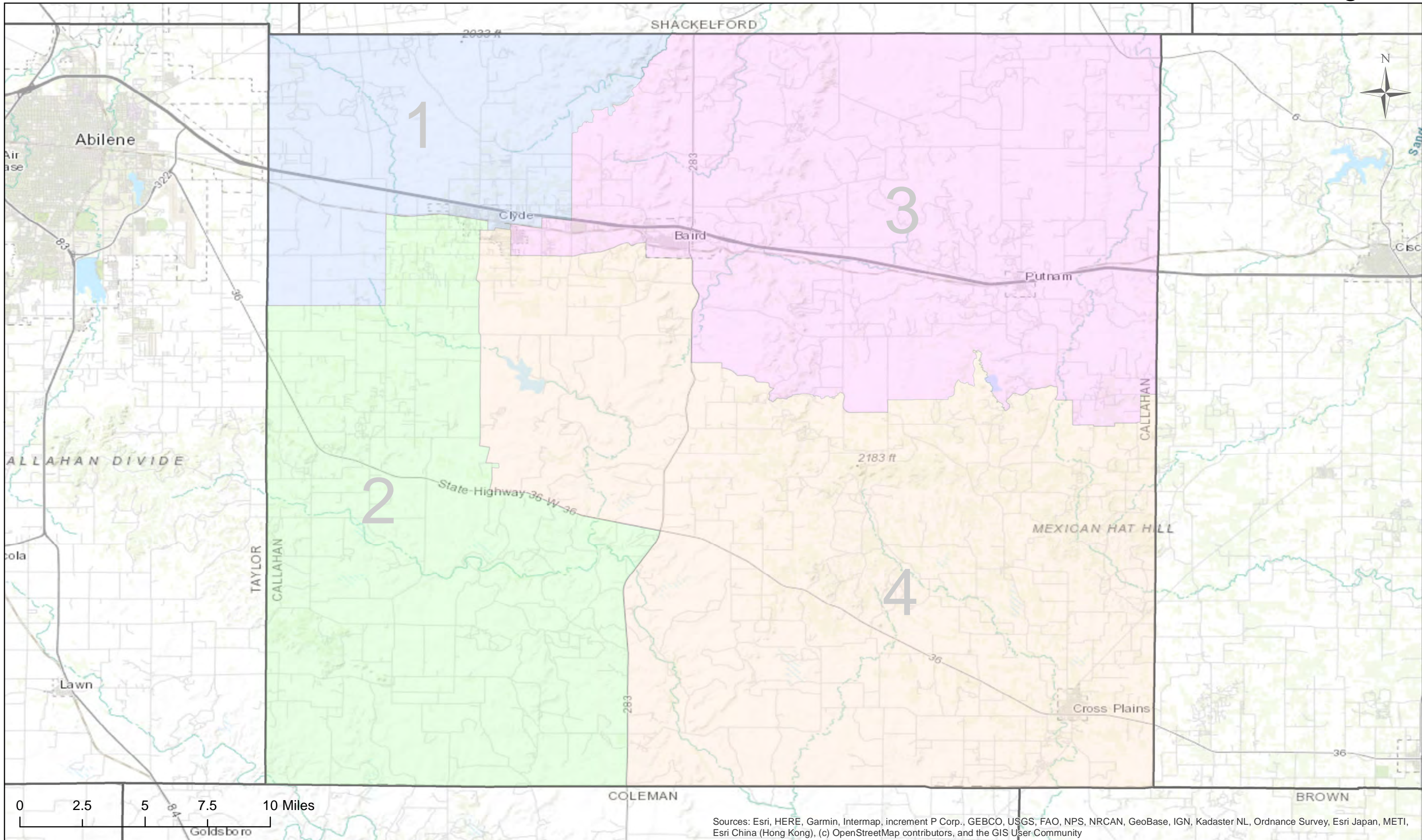


County Clerk or Deputy County Clerk
Callahan County, Texas

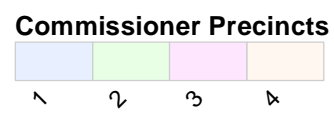


2021 CALLAHAN COUNTY REDISTRICTING
PLAN: APPROVAL ORDER EXHIBITS

EXHIBIT A



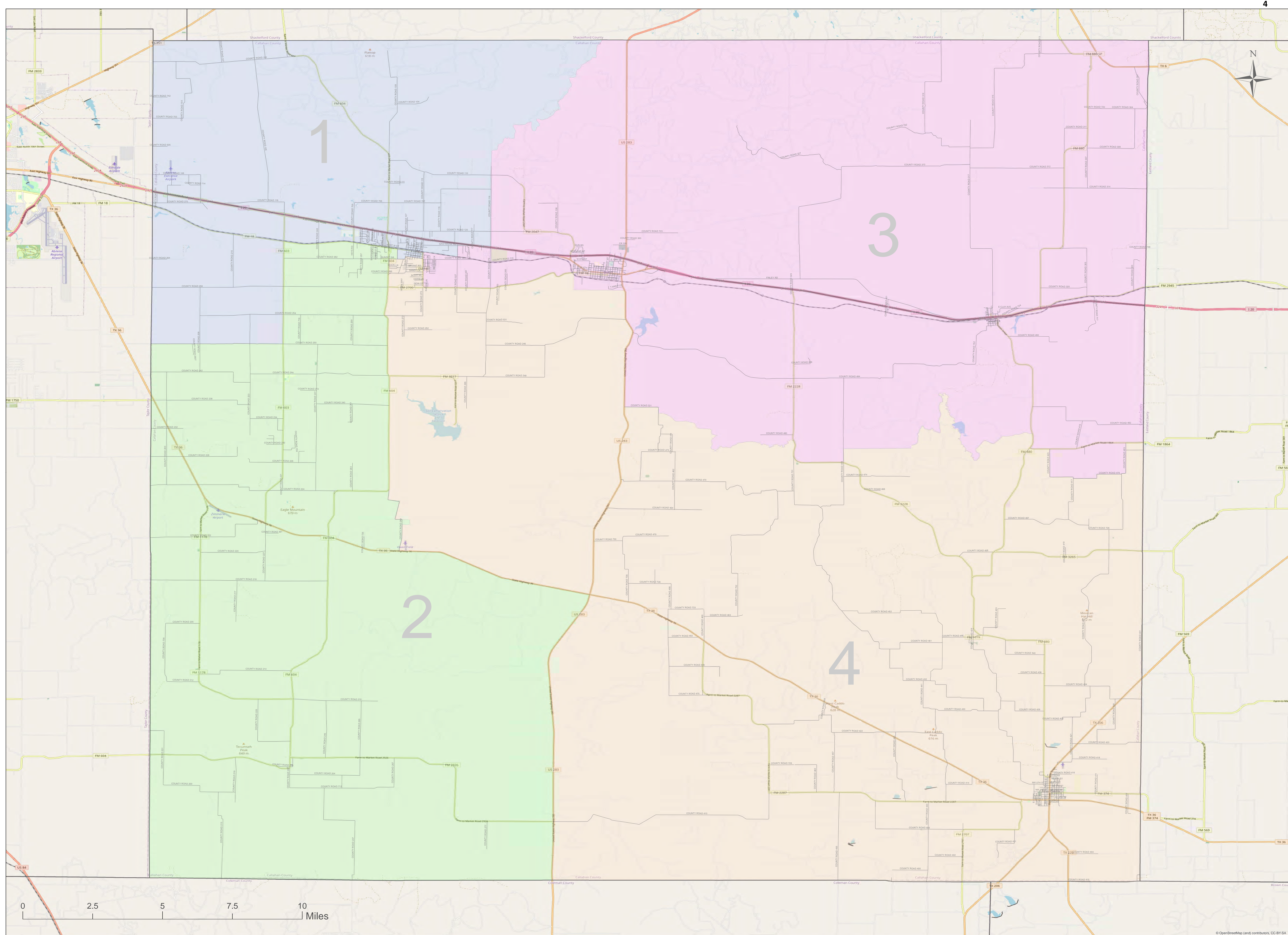
Sources: Esri, HERE, Garmin, Intermap, increment P Corp., GEBCO, USGS, FAO, NPS, NRCAN, GeoBase, IGN, Kadaster NL, Ordnance Survey, Esri Japan, METI, Esri China (Hong Kong), (c) OpenStreetMap contributors, and the GIS User Community




**Callahan County Commissioner Precincts
Illustrative Plan 1
Adopted November 8, 2021**

© 2021 Bickerstaff Heath Delgado Acosta LLP
Data Source: Roads, Water and other features obtained from the 2020 Tiger/line files, U.S. Census Bureau
Created: 11/1/2021





Commissioner Precincts

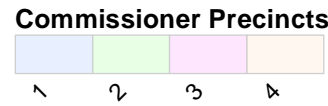
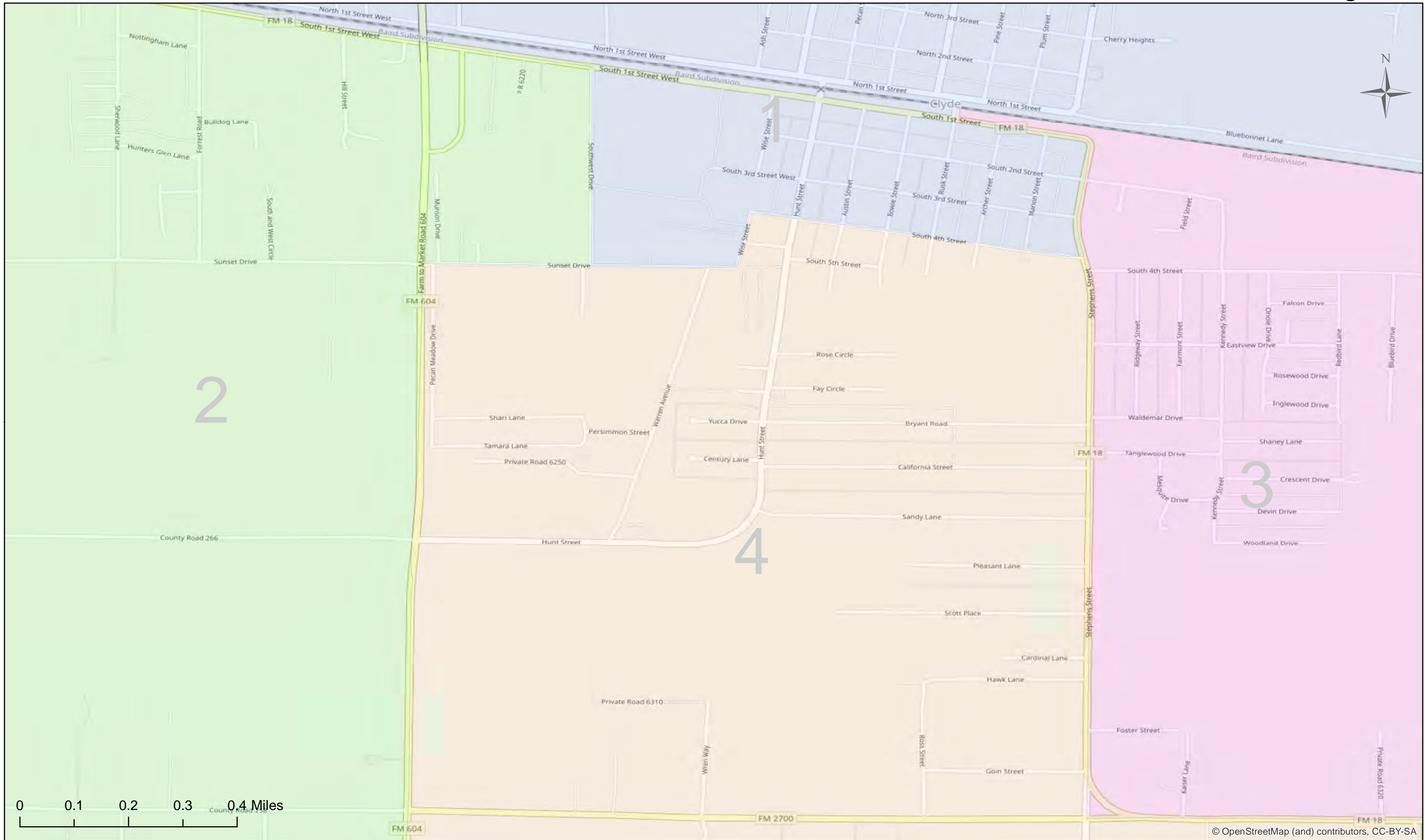


Created: 11/1/2021

Callahan County Commissioner Precincts
Illustrative Plan 1
Adopted November 8, 2021

© 2021 Bickerstaff Heath Delgado Acosta LLP
 Data Source: Roads, Water and other features obtained from the 2020 Tiger/line files, U.S. Census Bureau



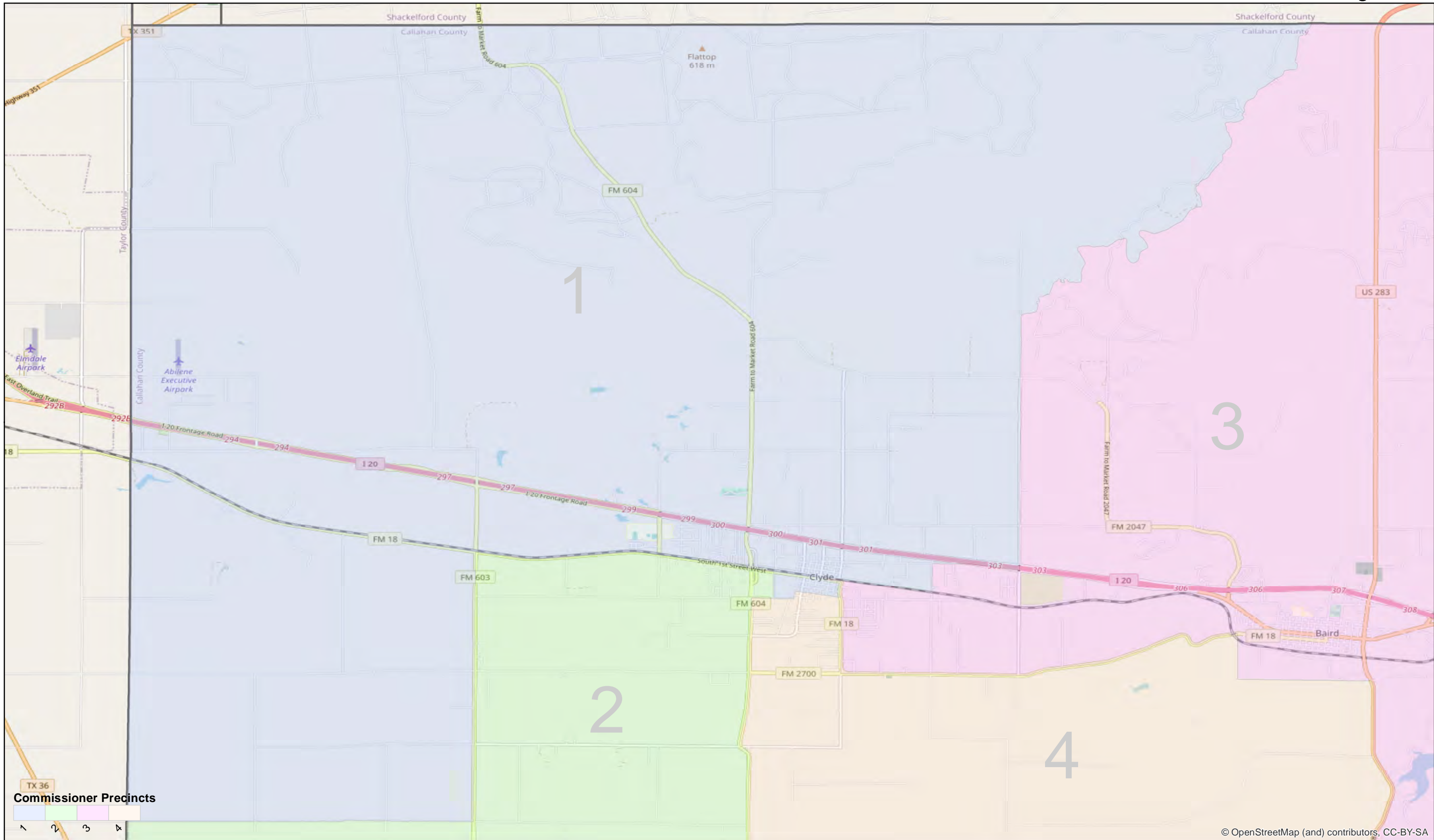


**Callahan County Commissioner Precincts
Illustrative Plan 1
Adopted November 8, 2021**



© 2021 Bickerstaff Heath Delgado Acosta LLP
Data Source: Roads, Water and other features obtained from the 2020 Tiger/line files, U.S. Census Bureau
Created: 11/1/2021



© OpenStreetMap (and) contributors, CC-BY-SA



TX 36
Commissioner Precincts



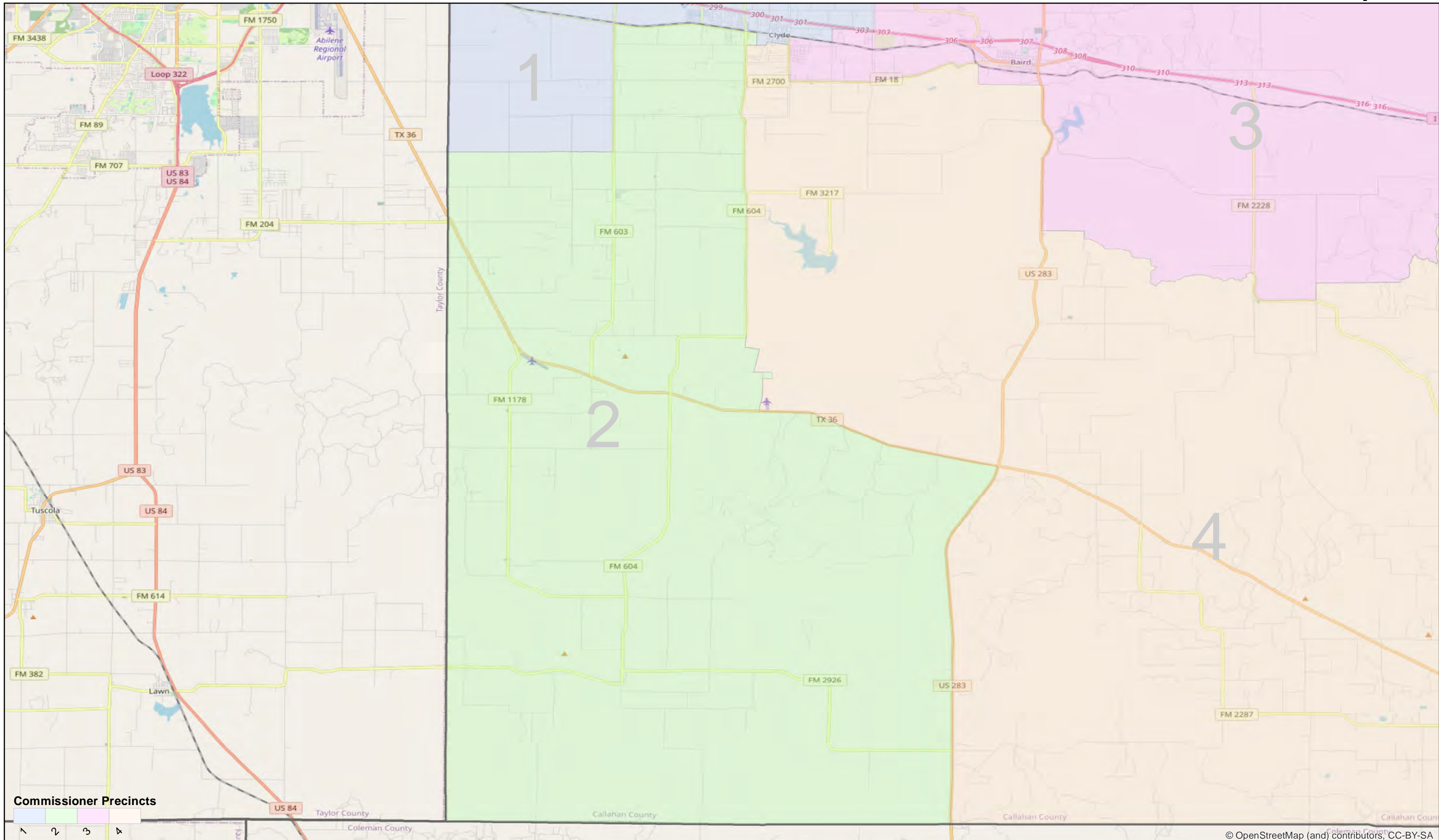
Created: 11/1/2021

Callahan County Commissioner Precincts
Illustrative Plan 1
Adopted November 8, 2021
 Precinct 1

© OpenStreetMap (and) contributors, CC-BY-SA


© 2021 Bickerstaff Heath Delgado Acosta LLP
 Data Source: Roads, Water and other features obtained from the 2020 Tiger/line files, U.S. Census Bureau





**Callahan County Commissioner Precincts
Illustrative Plan 1
Adopted November 8, 2021**

Precinct 2

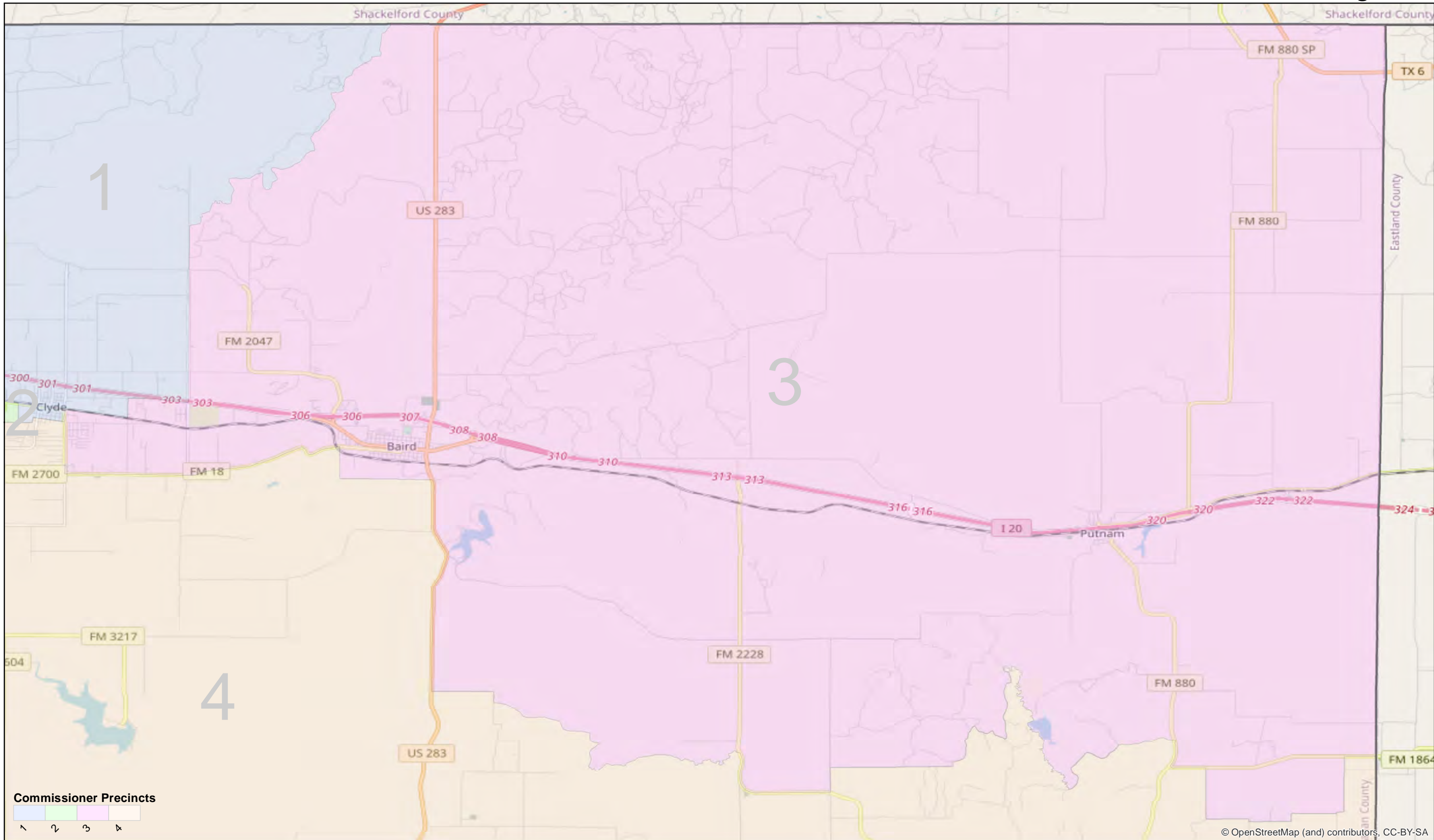


Created: 11/1/2021

© 2021 Bickerstaff Heath Delgado Acosta LLP
Data Source: Roads, Water and other
features obtained from the 2020
Tiger/line files, U.S. Census Bureau




© OpenStreetMap (and) contributors, CC-BY-SA



**Callahan County Commissioner Precincts
Illustrative Plan 1
Adopted November 8, 2021**

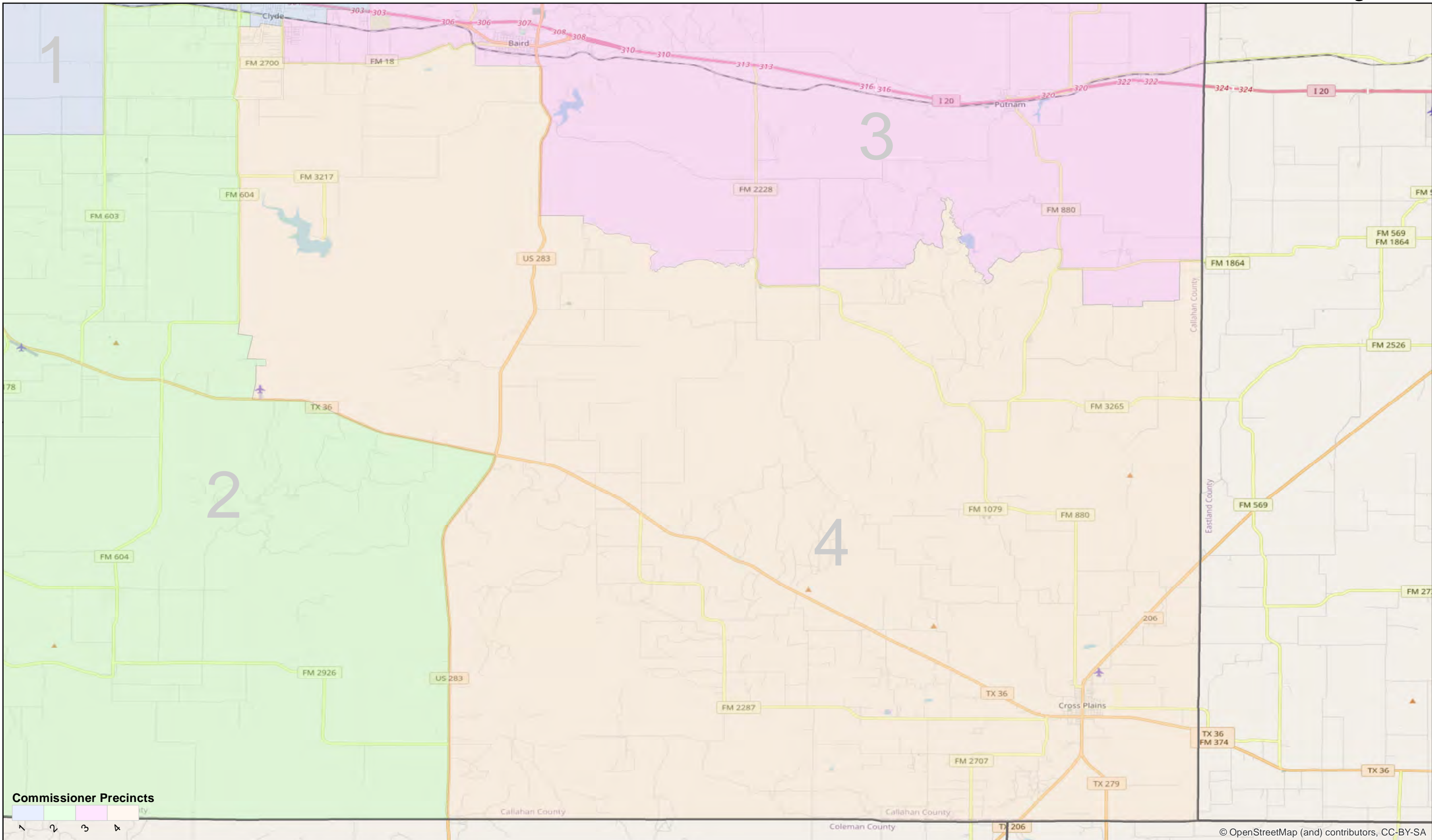
Precinct 3



Created: 11/1/2021

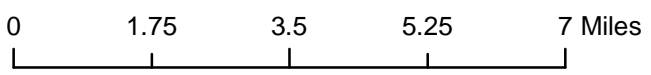
© 2021 Bickerstaff Heath Delgado Acosta LLP
Data Source: Roads, Water and other
features obtained from the 2020
Tiger/line files, U.S. Census Bureau





Commissioner Precincts

1 2 3 4



Created: 11/1/2021

Callahan County Commissioner Precincts
Illustrative Plan 1
Adopted November 8, 2021

Precinct 4

© 2021 Bickerstaff Heath Delgado Acosta LLP
 Data Source: Roads, Water and other features obtained from the 2020 Tiger/line files, U.S. Census Bureau



© OpenStreetMap (and) contributors, CC-BY-SA

EXHIBIT B

Demographics Report - Summary 2020 Census Total Population

| District | Persons | Ideal Size | | Hispanic % of Total Population | Non-Hispanic White % of Total Population | Non-Hispanic Black % of Total Population | Non-Hispanic Asian % of Total Population | Non-Hispanic Other % of Total Population |
|---------------|---------|------------|--------|--------------------------------------|---|---|---|---|
| 1 | 3,431 | 3,427 | 0.12% | 11.02% | 82.05% | 1.02% | 0.32% | 5.60% |
| 2 | 3,368 | 3,427 | -1.72% | 8.61% | 83.70% | 1.96% | 0.56% | 5.17% |
| 3 | 3,465 | 3,427 | 1.11% | 10.79% | 84.13% | 0.12% | 0.52% | 4.44% |
| 4 | 3,444 | 3,427 | 0.50% | 7.67% | 87.28% | 0.38% | 0.12% | 4.56% |
| TOTAL: | 13,708 | | | 9.53% | 84.29% | 0.86% | 0.38% | 4.94% |

Ideal Size: 13708 / 4 = 3427

Total Population: 13,708

Overall Deviation: 2.83%

Some percentages may be subject to rounding errors.

Plan Name: Callahan County Commissioner Precincts Illustrative Plan 1- Adopted November 8, 2021



Demographics Report - Detailed 2020 Census Total Population

| District | Persons | Ideal Size | Deviation | Hispanic | Hispanic % of Total Population | ANGLO | Non-Hispanic Anglo % of Total Population | Black | Black % of Total Population | Asian | Asian % of Total Population | AM Indian Native | IND / NAT % TOT Pop. | Haw Pac. Isl. | HAW/ PAC % of Total Pop. | Other | Other % of Total Pop. | Two or More Races | Two or More Races % Tot Pop |
|---------------|---------|------------|-----------|----------|--------------------------------|--------|--|-------|-----------------------------|-------|-----------------------------|------------------|----------------------|---------------|--------------------------|-------|-----------------------|-------------------|-----------------------------|
| 1 | 3,431 | 3,427 | 0.12% | 378 | 11.02% | 2,815 | 82.05% | 35 | 1.02% | 11 | 0.32% | 22 | 0.64% | 1 | 0.03% | 7 | 0.20% | 162 | 4.72% |
| 2 | 3,368 | 3,427 | -1.72% | 290 | 8.61% | 2,819 | 83.70% | 66 | 1.96% | 19 | 0.56% | 13 | 0.39% | 5 | 0.15% | 27 | 0.80% | 129 | 3.83% |
| 3 | 3,465 | 3,427 | 1.11% | 374 | 10.79% | 2,915 | 84.13% | 4 | 0.12% | 18 | 0.52% | 16 | 0.46% | 0 | 0.00% | 5 | 0.14% | 133 | 3.84% |
| 4 | 3,444 | 3,427 | 0.50% | 264 | 7.67% | 3,006 | 87.28% | 13 | 0.38% | 4 | 0.12% | 15 | 0.44% | 1 | 0.03% | 11 | 0.32% | 130 | 3.77% |
| TOTAL: | 13,708 | | | 1,306 | 9.53% | 11,555 | 84.29% | 118 | 0.86% | 52 | 0.38% | 66 | 0.48% | 7 | 0.05% | 50 | 0.36% | 554 | 4.04% |

Ideal Size: 13708 / 4 = 3427

Total Population: 13,708

Overall Deviation: 2.83%

Some percentages may be subject to rounding errors.

Plan Name: Callahan County Commissioner Precincts Illustrative Plan 1- Adopted November 8, 2021

Demographics Report - Summary 2020 Census Voting Age Population

| District | Total VAP* | | Hispanic % of Total VAP | Non-Hispanic Anglo % of Total VAP | Non-Hispanic Black % of Total VAP | Non-Hispanic Asian % of Total VAP | Non-Hispanic Other % of Total VAP |
|----------|------------|--|----------------------------|---|---|---|---|
| 1 | 2,626 | | 9.33% | 84.77% | 0.91% | 0.30% | 4.68% |
| 2 | 2,698 | | 7.45% | 85.51% | 1.96% | 0.67% | 4.41% |
| 3 | 2,648 | | 9.67% | 85.12% | 0.00% | 0.68% | 4.53% |
| 4 | 2,724 | | 6.06% | 89.35% | 0.48% | 0.15% | 3.96% |
| | 10,696 | | 8.11% | 86.21% | 0.84% | 0.45% | 4.39% |

* VAP - Voting Age Population

Some percentages may be subject to rounding errors.

Plan Name: Callahan County Commissioner Precincts Illustrative Plan 1- Adopted November 8, 2021
Demographics Report - Detailed 2020 Census Voting Age Population



| District | Total VAP | Hispanic VAP | % Hispanic VAP | Anglo VAP | % Anglo VAP | Black VAP | % Black VAP | Asian VAP | % Asian VAP | AM IND NATIVE VAP | % AM IND NATIVE VAP | HAW/PAC VAP | % HAW/PAC VAP | Other VAP | % Other VAP | Two or More Races VAP | % Two or more VAP |
|----------------|-----------|--------------|----------------|-----------|-------------|-----------|-------------|-----------|-------------|-------------------|---------------------|-------------|---------------|-----------|-------------|-----------------------|-------------------|
| 1 | 2,626 | 245 | 9.33% | 2,226 | 84.77% | 24 | 0.91% | 8 | 0.30% | 18 | 0.69% | 1 | 0.04% | 4 | 0.15% | 100 | 3.81% |
| 2 | 2,698 | 201 | 7.45% | 2,307 | 85.51% | 53 | 1.96% | 18 | 0.67% | 10 | 0.37% | 5 | 0.19% | 10 | 0.37% | 94 | 3.48% |
| 3 | 2,648 | 256 | 9.67% | 2,254 | 85.12% | 0 | 0.00% | 18 | 0.68% | 13 | 0.49% | 0 | 0.00% | 5 | 0.19% | 102 | 3.85% |
| 4 | 2,724 | 165 | 6.06% | 2,434 | 89.35% | 13 | 0.48% | 4 | 0.15% | 8 | 0.29% | 1 | 0.04% | 10 | 0.37% | 89 | 3.27% |
| TOTALS: | 10,696 | 867 | 8.11% | 9,221 | 86.21% | 90 | 0.84% | 48 | 0.45% | 49 | 0.46% | 7 | 0.07% | 29 | 0.27% | 385 | 3.60% |

* VAP - Voting Age Population

Some percentages may be subject to rounding errors.